


ALL DIMENSIONS ARE IN mm UNLESS NOTED OTHERWISE  
 N.G.R E: 407686 N: 300577

**DIRECTIONS TO SITE:**  
 TAKE M6 AND EXIT 7 TO CHAPEL LN. HEAD NORTH-WEST ON M6. AT JUNCTION 7, TAKE THE A34 EXIT TO BIRMINGHAM (N)/WALSALL. AT GREAT BARR INTERCHANGE, TAKE THE 3RD EXIT ONTO THE SLIP ROAD TO WALSALL/A34. SLIGHT RIGHT TOWARDS CHAPEL LN. TAKE CROOK LN TO SUTTON RD/B4151 IN WALSALL. KEEP RIGHT TO CONTINUE ON CHAPEL LN. TURN LEFT ONTO CROOK LN. FOLLOW B4151 TO WOOD LN IN THE ROYAL TOWN OF SUTTON COLDFIELD. TURN RIGHT ONTO SUTTON RD/B4151. CONTINUE TO FOLLOW B4151. AT THE ROUNDABOUT, TAKE THE 2ND EXIT ONTO FOLEY RD W/B4151. FOLLOW WOOD LN TO CHESTER RD/A452. TURN LEFT ONTO WOOD LN. TURN RIGHT ONTO LITTLE HARDWICK RD. CONTINUE ON CHESTER RD/A452. DRIVE TO ALDRIDGE RD/A454 IN STAFFORDSHIRE. TURN LEFT AT THE 1ST CROSS STREET ONTO CHESTER RD/A452. AT THE ROUNDABOUT, TAKE THE 3RD EXIT. AT THE ROUNDABOUT, TAKE THE 2ND EXIT. CONTINUE ONTO ALDRIDGE RD/A454. DESTINATION WILL BE ON THE LEFT.

**NOTES:**  
 What3words:  
 Access location: slope.slams.gravel  
 Site location: torch.piles.broad

REV	MODIFICATION	BY	CH	DATE
A	PLANNING ISSUE	FPD	RWB	13.10.25

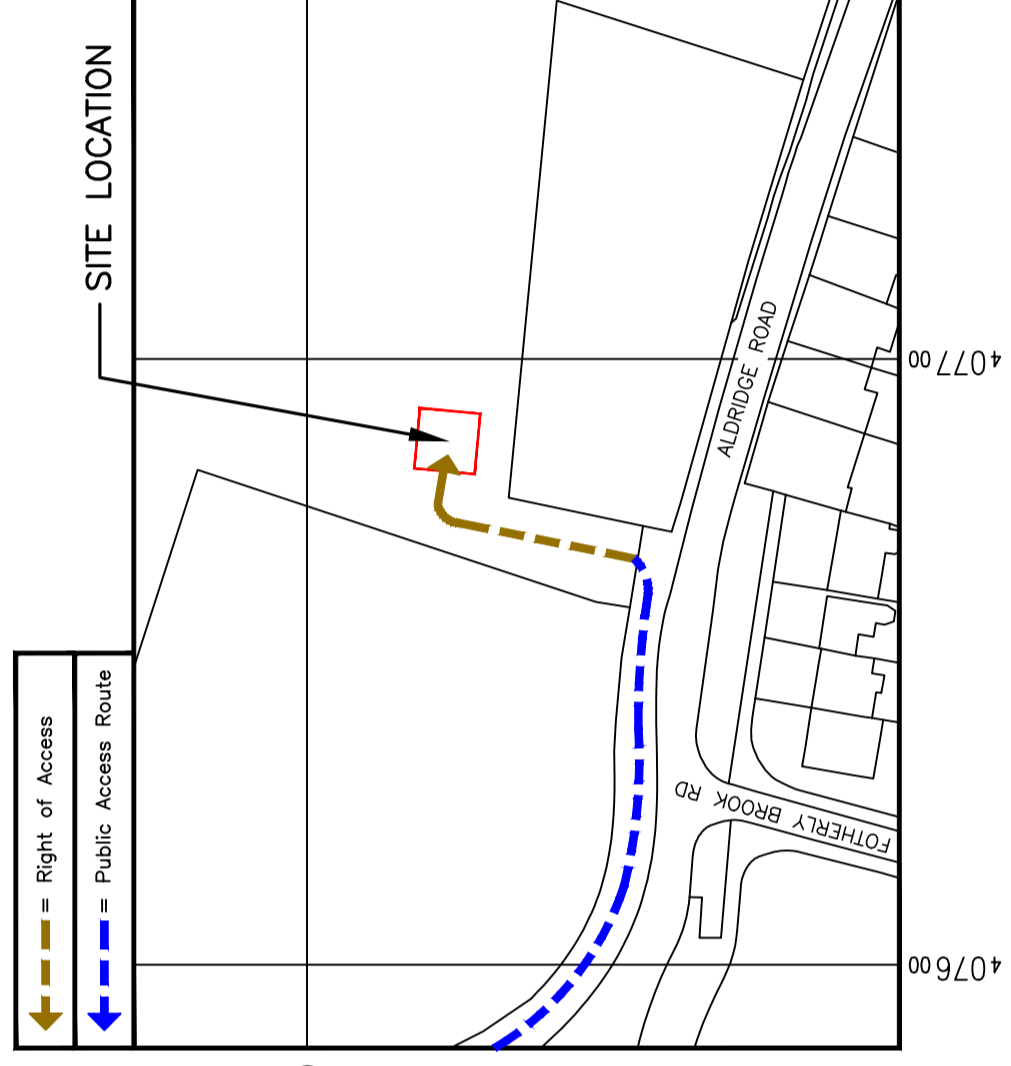


**O<sub>2</sub>**  
 CORNERSTONE - TEF BEACON 4.1

Cell Name	Opt.
LAND NORTH OF LITTLE ASTON RD A	
Cell ID No	
CSID	- VF - TEF
307497	N/A 23547
Project No.	- TM Cell ID - N/A
30749700	- -

**Site Address / Contact Details**  
 SHENSTONE  
 LICHFIELD  
 STAFFORDSHIRE  
 WS9 0PB

Drawing Title: SITE LOCATION MAPS	
Purpose of issue:	PLANNING
Dwg Rev:	
Drawing Number:	100
Surveyed By:	MOM
Original Sheet Size:	A3
Date:	13.10.25
Checked:	RWB
Date:	13.10.25
Drawn:	FPD
Pack Issue:	A
Date:	13.10.25
Checked:	RWB
Date:	13.10.25
Drawn:	FPD
Pack Issue:	A

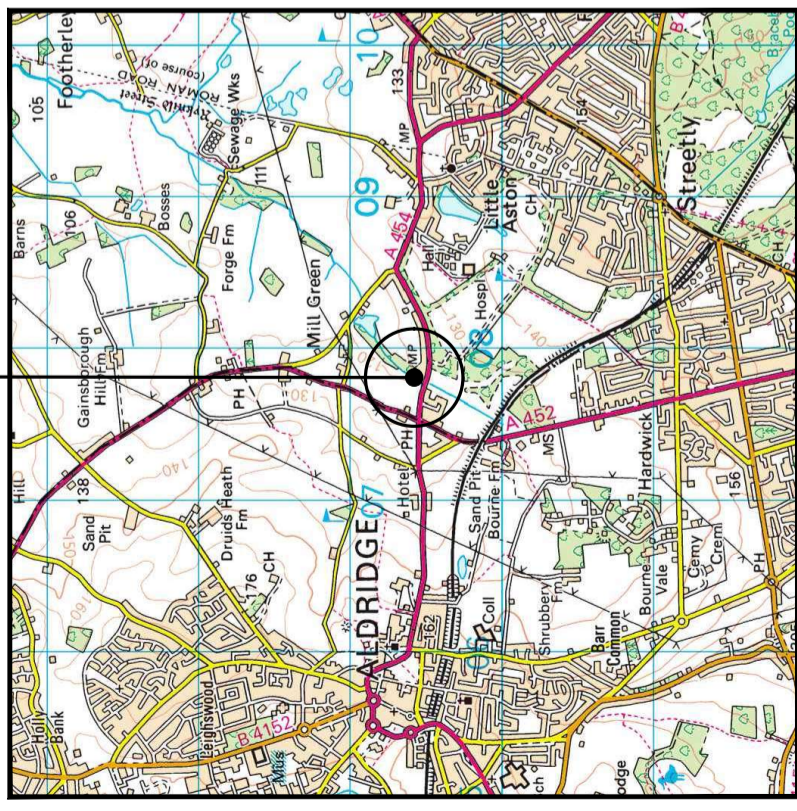


**DETAILED SITE LOCATION**  
 (Scale 1:1250)

Based upon Ordnance Survey map extract with the permission of the Controller of His Majesty's Stationary Office. Crown copyright. Licence No. 100022432




**SITE LOCATION**



**SITE LOCATION**  
 (Scale 1:50000)

Ordnance Survey map extract based upon Landranger map series with the permission of the controller of His Majesty's Stationary Office Licence No. 100022432 Crown copyright.



**SITE PHOTOGRAPH**



ALL DIMENSIONS ARE IN mm UNLESS NOTED OTHERWISE  
 N.G.R E: 407686 N: 300577

NOTES:

REV	MODIFICATION	BY	CH	DATE
A	PLANNING ISSUE	FPD	RWB	13.10.25

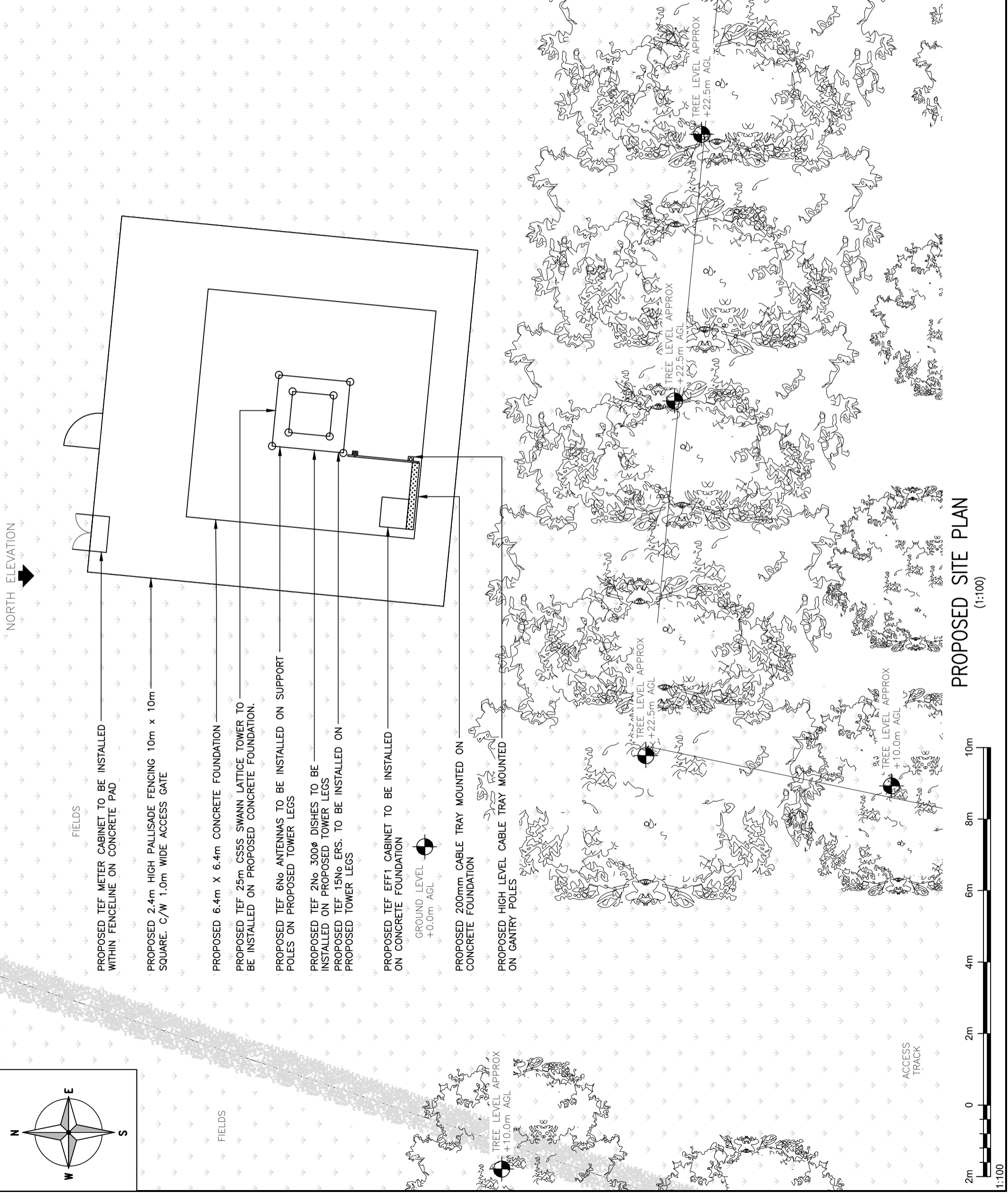


**O<sub>2</sub>**  
 CORNERSTONE - TEF BEACON 4.1

Cell Name	Opt.
LAND NORTH OF LITTLE ASTON RD A	
Cell ID No	
CSID	- VF - TEF
307497	N/A 23547
Project No.	- TM Cell ID - N/A
30749700	- -

Site Address / Contact Details  
 SHENSTONE  
 LICHFIELD  
 STAFFORDSHIRE  
 WS9 0PB

Drawing Title:	PROPOSED SITE PLAN
Purpose of Issue:	PLANNING
Drawing Number:	201
Surveyed By:	MOM
Original Sheet Size:	A3
Drawn:	FPD
Date:	13.10.25
Checked:	RWB
Date:	13.10.25
Pack Issue:	A
Date:	13.10.25
Checked:	RWB
Date:	13.10.25
Pack Issue:	A



PROPOSED SITE PLAN  
 (1:100)

